

STATE OF OKLAHOMA
TEXAS COUNTY
PUBLIC SERVICE/PIPELINE CROSSING
LINE INSTALLATION
(Revised February 2026)

D2

We, the undersigned, hereby petition the Texas County Board of County Commissioners to grant a permit for a public service, pipeline crossing, or line installation as described below and in accordance with the provisions as listed.

PUBLIC SERVICE/PIPELINE OWNER

CONSTRUCTION COMPANY

Name NextCity Networks Oklahoma, LLC

Name Utilities One, Inc

Contact Vanessa Montiel

Contact Erin Dugan

Address 700 universe blvd

Address 300 W Somerdale Rd, Suite 5E

City Juno beach State FL Zip 33408

City Voorhees Township State NJ Zip 08043

Phone 305-213-5771

Phone 720-600-1132

TYPE OF INSTALLATION

Electric Gas Oil Water Telephone Sewer Other Fiber Optic Cable

The installation will be made in the following manner:

Boring Pushing Overhead Crossing Other Trench

A permit to erect, construct and maintain a 432ct foc w/ (2) 2" conduit along, upon and across the hereinafter said county highway or road for the purpose of transporting, selling, and using fiber optic communications. A plat shall be attached clearly illustrating work to be performed and further described as follows:

LOCATION:

Start point in the NE Qtr. of the NE Qtr. of Section 36 Township 1 North Range 14 East

Crossing or parallel to county road number Rd HH - Crossing Mile 30 Rd

Ending point in the NW Qtr. of the NW Qtr. of Section 31 Township 1 North Range 15 East
(Lot 1)

PIPELINES

Size _____

Alloy/Material _____

Contents _____

Mfg. Test Pressure _____

Working Pressure _____

Max. Operating Pressure _____

ELECTRIC

Voltage _____

Conductor Size _____

Type of Structure _____

Ruling Span _____

COMMUNICATIONS

Wires/Pairs/Strands 432

Gauge .5

Cable Type Fiber Optic Cable

CASING

Size 2" Conduit

Alloy/Material HDPE

Wall Thickness SDR11

If granted, this permit is subject to the following conditions, requirements, and covenants, to wit:

- 1 Applications for road crossing must be submitted to the County Clerk no later than 5 days before a meeting of the Board of County Commissioners with a check for the amount of permit made payable to the TEXAS County Commissioners. The petitioner/contractor shall contact The County Commissioners Office at the completion of crossing for an onsite inspection.
To: Texas County Commissioners
PO Box 197 319 N Main. St.
Guymon, OK. 73942
- 2 The applicant must agree to hold Texas County harmless for any damage or injury to persons or property caused by or resulting from the construction, maintenance, operation, or repair of the facilities on, under, or over the County right-of-way. The petitioner/contractor will be responsible for any damage resulting from deviation of the plat.
- 3 All crossings shall be bored on all roads.
- 4 The petitioner/contractor shall furnish all flagmen, lights, barricades, and warning signs meeting all laws and regulations, including those in the "Manual or Uniform Traffic Control Devices" appropriate for the construction project. The petitioner/contractor agrees to keep the road open to traffic unless approved by the Board of County Commissioners. At the conclusion of such work, the right-of-way must be cleaned up and left in a presentable condition.
- 5 In some cases, the petitioner/contractor shall post a performance bond in an amount to be determined by the Board of County Commissioners. Necessity for such bond will be determined by the Board of County Commissioners and the bond will be held in the County Treasurers office until the right-of-way is in a presentable condition.
- 6 When notified to do so by the Board of County Commissioners the petitioner/contractor agrees at their expense to make all changes in the facility on County right-of-way.
- 7 Aerial Facilities-Clearance above the traffic lanes of the road at all aerial pole line crossings shall comply with applicable safety codes and will not be less than 20 feet. All poles, posts, studs, fixtures, down guys, wires, and other appurtenances must be kept in good repair at all times and free from weeds and brush within a 5 foot area of the installation. These facilities, when paralleling the roadway, shall be single pole line construction and located within 3 feet of the fence line, if a fence exists. If no fence exists the right-of-way line shall be located by an Oklahoma Registered Surveyor at the petitioner's expense and a copy provided to the Board prior to construction. All crossings shall be as nearly perpendicular as possible. Facility shall not interfere with the natural flow line of waterways or ditch.
- 8 **Underground Facilities-** All shall be a minimum of 5 feet below the elevation of the centerline of the road, but not less than 4 feet below the bottom of the ditch. Crossings shall be encased from right-of-way line to right-of-way line and be vented off the right-of-way lines. Concrete caps 4' wide and 6" deep may be required from edge of road to fence line. Identification markers shall be installed at each right-of-way line directly above the facility. The markers must identify the owner's name, address, telephone number, size of facility, and emergency contact number in compliance with the APWA Uniform Color Code for marking. All underground electric cable crossings must be placed in a conduit

Permit Approval

The undersigned Board of County Commissioners do hereby grant the crossing described in the supplication herein above set forth; provided that, the same shall be subject to the terms and conditions of the application incorporated herein by this reference.

Approved/Disapproved on this 8th Day of June, 20 26

County Dist # 2

Board of County Commissioners

David Edward
Chairman



Vice-Chairman

Oliver Stutz
Member

Attest: Wendy Johnson
County Clerk/Deputy

Dated: June 8, 20 26

CERTIFICATE OF COMPLIANCE

(Utility Permit # 150-25-26)

PLEASE NOTE: an officer must sign this Certificate of Compliance of your firm or a Project Director.

I, the undersigned Logan Berlin / Utilities One, Inc., do hereby certify that I am VP/GM OSP Construction (title), a person deemed qualified by the Permit Holder to inspect said installation, and that I have personally inspected a utility pipeline facility and all drawings, plans and specifications therefore; installed by Utilities One, Inc (permit holder) at (give legal description):

Starting NE 1/4 of the NE 1/4, S36, T1N, R14E / Ending NW 1/4 of the NW 1/4 S31, T1N, R15E

I further certify that I have read the provisions of the Facility and Pipeline Utility Permit Submitted by the above Permit Holder to the Board of County Commissioners for installation of a line at the above location. I further certify that, in my professional opinion, the facility line as installed, and the drawings, plans and specifications therefore comply in all respects with the requirements of said Permit.

Signature

Title/Firm/Owner

Address

Telephone

Completion Date/Date of Inspection

Submit this form to

**the Board of County Commissioners at the Texas County Courthouse
PO Box 197 or 319 N Main Street Suite 202, Guymon, Oklahoma 73942 within 24 Hours of completion of facility or pipeline installation.**

RESOLUTION FOR APPROVAL OF UTILITY PERMITS
(RESOLUTION # 150-25-26)

Dist. 2

WHEREAS, the Statutes of the State of Oklahoma [OKLA. STAT. Tit. 18, § 437.2 and 438.4 (1991) and OKLA STAT. Tit. 69, § 1401 (1991)] provide that rural electric cooperatives, telephone cooperative corporations and public utilities shall have the right-of-way and all easements pertaining thereto for the purpose of erecting poles and posts, attaching equipment wires and fixtures thereto and laying lines, pipes and conduits under the surface thereof.

WHEREAS, NextCity Networks Oklahoma, LLC has requested this Board's approval of placement of utility lines (poles, pipelines, telecommunication lines or power lines) within the County right-of-way at the following location, to-wit:

Along the south side of Rd HH; Crossing Mile 30 Rd

WHEREAS, petitioner must meet all requirements of the permit.

THEREFORE, BE IT RESOLVED, the Board of County Commissioners of Texas County, Oklahoma, does hereby consent to the placement of a distribution line according to the requirements as set forth in the completed Permit Application attached. With the following special instruction to be included:

All requirements of the Permit must be met, and roads shall be bored and trenched on the back side of the right of way.

PERMIT # 150-25-26 Granted this 8th day of June 20 26.

BOARD OF COUNTY COMMISSIONERS



David Stoad
Chairman

Member

DeWilde
Member

ATTEST:


Wendy Johnson
Texas County Clerk



OK NORTH-6
RD HH (CR)
GUYMON, OK 73942
4/24/2026

REVISIONS

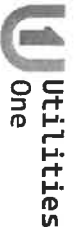
REV	DATE	REVISION DESCRIPTION
A	3/13/2026	INITIAL SUBMITTAL
B	4/24/2026	PER CLIENT COMMENTS



DRAWING INDEX

SHEET #	SHEET TITLE
T-01	TITLE SHEET
T-02	GENERAL NOTES
T-03	CONSTRUCTION NOTES
T-04	BOM
T-05	KEY MAP
T-06	LEGEND
D-01 TO D-27A	DESIGN DRAWINGS & PROF
P-01 TO P-03	PROJECT DETAILS
TR-01	TCPs

PREPARED BY:



PROJECT DESCRIPTION:


PROPOSED PLACEMENT OF 3284 FT OF 12" HOPE SDR-11 CONDUIT & 16947 FT OF DURALINE TAWAY 14814 WITH 17247 FT WALL INCLUDE 1346 INSTALLATION BY DIRECTIONAL BORE AND 1470' BY PLOWING/TRENCHING, EXCAVATION FOR (11) 36"x60"x36" HANDHOLES, (1) 36"x60"x48" HANDHOLES.

PROJECT CONTACTS:

NON CONSTRUCTION PM:
NICK JONES
954-205-2813
NICKOLAS.JONES@NEXTERAENERGY.COM

UTILITIES ONE ENGINEERING PM:
DAN MEANS
207-2716-1223
DANM@UTILITIESONE.COM

ENGINEER SEAL:



SITE NAME:

OK NORTH-6

SITE LOCATION ID:

NON-2026-002 OK NORTH-6

SITE ADDRESS:

RD HH (CR)
GUYMON, OK 73942

PREPARED BY/IT:

APPROVED BY/IT:

DATE: 02/26/26

SHEET NAME & NUMBER:

T-01